

**RESOLUTION BY THE BOARD OF COMMISSIONERS FOR THE TOWN OF
PITTSBORO, NORTH CAROLINA TO AMEND THE BOUNDARIES OF THE MAIN
STREET DISTRICT FOR PITTTBORO NORTH CAROLINA**

WHEREAS, the map of the Main Street District is a reflection of the area that the community, in consultation with the North Carolina Department of Commerce, has determined to be the "Main Street District" for the Town of Pittsboro;


WHEREAS, Main Street Pittsboro is the designated non-profit organization working with the Town of Pittsboro and the community on the Main Street program for Pittsboro;

WHEREAS, Main Street Pittsboro approved amending the designated Main Street Project Area map for the Main Street program on March 8, 2018;


WHEREAS, Main Street Pittsboro invited Liz Parham from the North Carolina Department of Commerce to advise Main Street Pittsboro on how the project area map can be amended;

THEREFORE, BE IT RESOLVED that the Town Board of Commissioners of the Town of Pittsboro approve the amended project area map for the Main Street program that reflects the changes to the map with the additional parcel as indicated in the Chatham County GIS system and shown in the attached Exhibit "A".

Adopted by the board on March 12, 2018

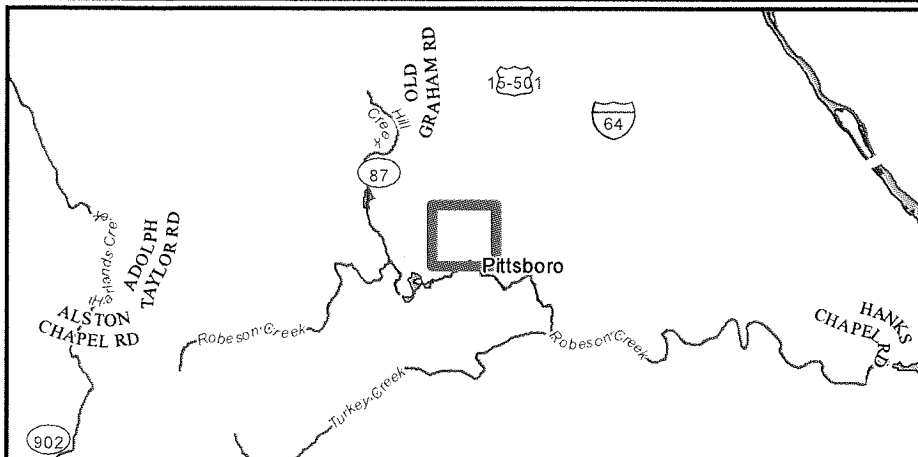

Cindy S. Perry, Mayor

ATTEST:




Alice F. Lloyd, CMC, NCCMC
Town Clerk

EXHIBIT A



Service Layer Credits: Chatham County,
Chatham County EOC, Chatham County GIS
Chatham County, Chatham County GIS



Date: 12/7/2017
Time: 1:51:48 PM



Main Street Expansion: Parcel Numbers – 3/12/18

61848